BLENHEIM STUDY AREA BOUNDARY
CHURCH ST
SANDYS ST N
TALBOT ST E
CHATHAM ST N
HANNIBAL ST
GEORGE ST
HALL ST S
JOHN ST E
HALL ST S
JOSEPH ST
MCGEORGE ST
ELIZABETH ST
CHARLES ST
SANDYS ST S
CHATHAM ST S
MCGREGOR ST
JOHN ST W
MARLBOROUGH ST N
MARLBOROUGH ST S
ELLEN ST
STANLEY ST
LITTLE ST N
TALBOT ST W
CATHERINE ST
PARR ST
JANE ST
WELLINGTON ST
KING ST
REGENT ST
LITTLE ST S
Disclaimer: The Municipality of Chatham-Kent takes every precaution to put up-to-date and correct information on all maps published by the Centre for GIS. However, it does not expressly warranty that the information contained in the map is accurate on the date of publication. All users may use this information at their own risk. The Municipality of Chatham-Kent will not entertain any claims arising out of the use of this map or information.
This map was produced by the Centre for GIS. If you have any questions or comments regarding the information displayed on this map, or you require more information please contact us at: ckgis@chatham-kent.ca
N

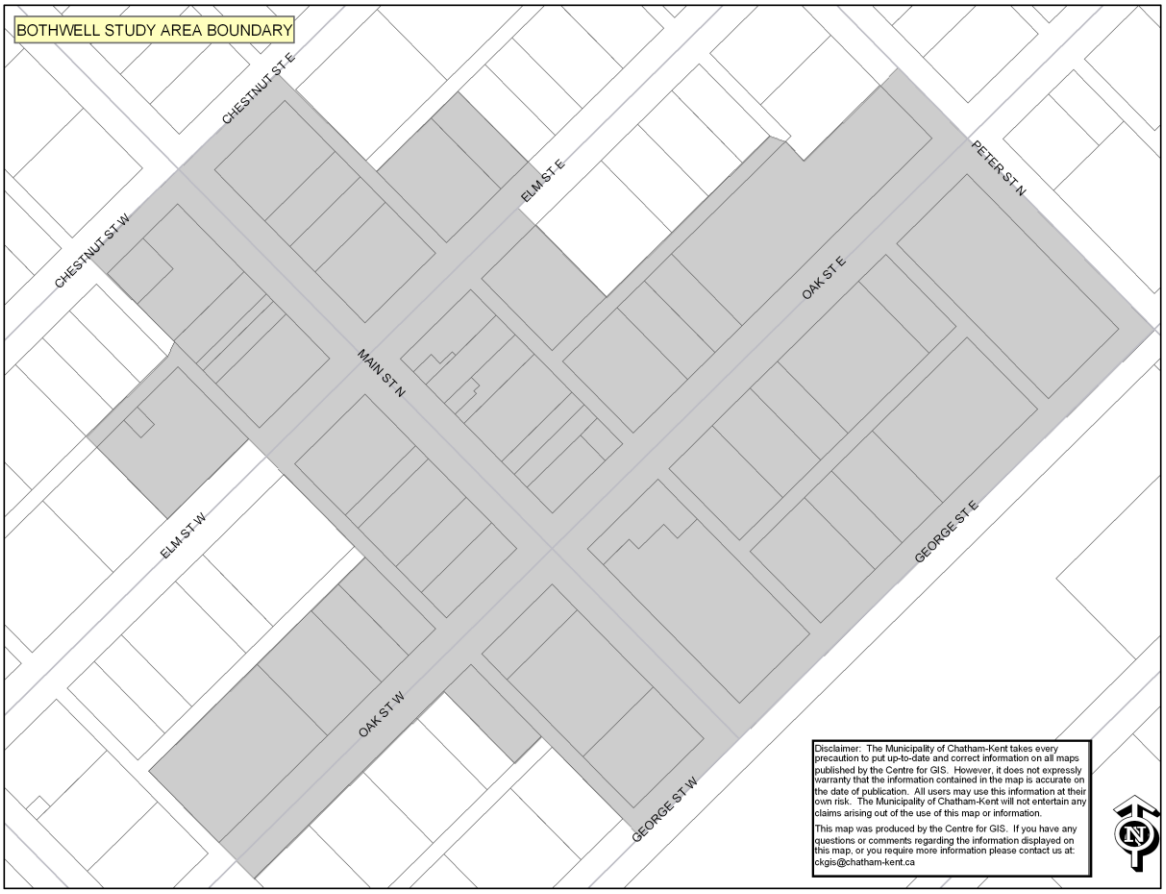
BOTHWELL STUDY AREA BOUNDARY
CHESTNUT ST E
CHESTNUT ST W
ELM ST E
ELM ST W
MAIN ST N
OAK ST E
OAK ST W
PETER ST N
GEORGE ST E
GEORGE ST W
Disclaimer: The Municipality of Chatham-Kent takes every precaution to put up-to-date and correct information on all maps published by the Centre for GIS. However, it does not expressly warranty that the information contained in the map is accurate on the date of publication. All users may use this information at their own risk. The Municipality of Chatham-Kent will not entertain any claims arising out of the use of this map or information.
This map was produced by the Centre for GIS. If you have any questions or comments regarding the information displayed on this map, or you require more information please contact us at: ckgis@chatham-kent.ca
N

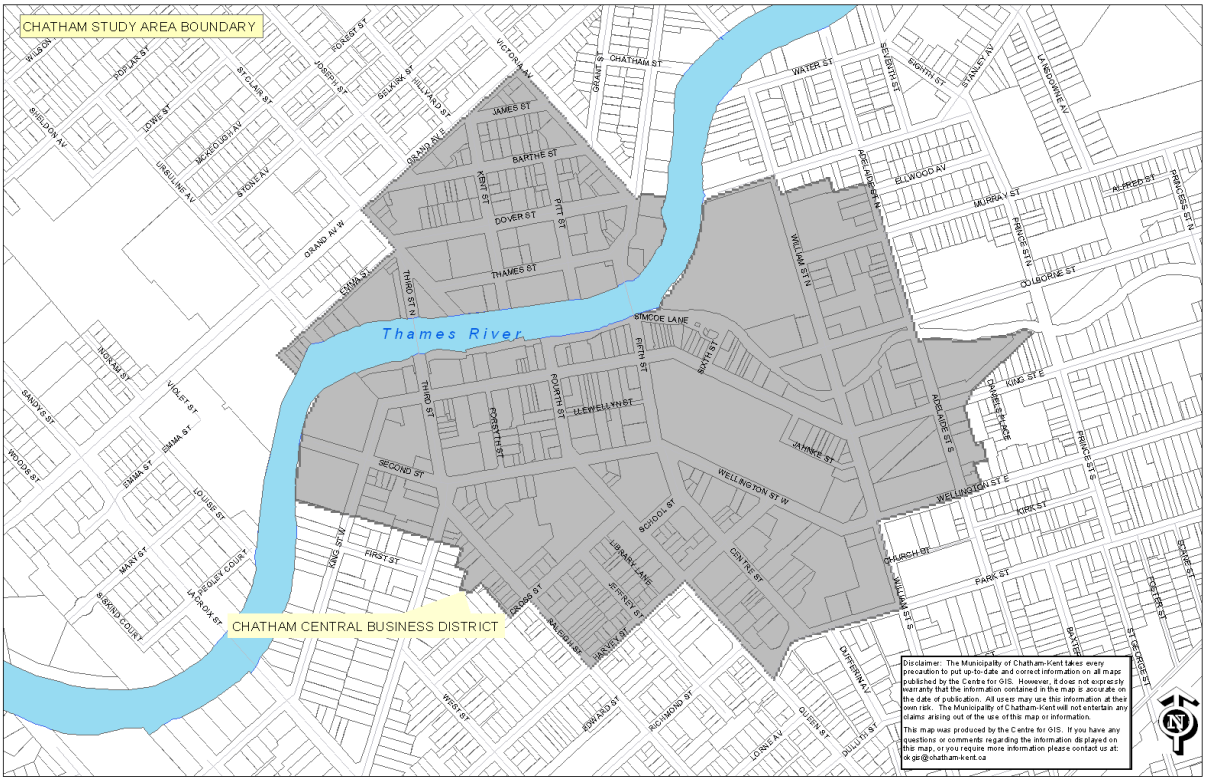
CHATHAM STUDY AREA BOUNDARY
CHATHAM CENTRAL BUSINESS DISTRICT
Thames River
WILSON
POPLAR ST
ST CLAIR ST
FORREST ST
JOSEPH ST
SELKIRK ST
HILLYARD ST
VICTORIA AV
GRAND ST
CHATHAM ST
WATER ST
SEVENTH ST
EIGHTH ST
STANLEY AV
LAMOORIE AV
SHELDON AV
LOWE ST
MCCLOUDY AV
URQUHART AV
STONE AV
GRAND AV W
EMMA ST
JAMES ST
BARTHE ST
KENT ST
DOVER ST
FIFTH ST
THAMES ST
THIRD ST N
ADELAIDE ST N
ELLWOOD AV
MURRAY ST
ALFRED ST
PRINCESS ST N
WILLIAM ST N
FRANCIS ST N
DOUGLAS ST
SIMCOE LANE
INDIAN ST
VIOLET ST
SANDYS ST
WOODS ST
EMMA ST
SAMA ST
LOUISE ST
MARY ST
LACROIX ST
SECOND COURT
SECOND ST
FIRST ST
KING ST W
THIRD ST
FOURTH ST
FORSYTH ST
LLEWELLYN ST
SIXTH ST
JANNEY ST
WELLINGTON ST W
SCHOOL ST
LIBRARY LANE
CENTRE ST
JEFFERS ST
GORDON ST
ADELAIDE ST S
JANNEY ST
WEST ST
EDWARD ST
RICHMOND ST
LORNE AV
QUEEN ST
DUFFERIN AV
DULUTH ST
CHURCH ST
WILLIAM ST S
PARK ST
KING ST E
CHARLES PLACE
PRINCESS ST S
WELLINGTON ST E
KING ST
SCOTT ST
FOSTER ST
ST GEORGE ST
BAXTER
Disclaimer: The Municipality of Chatham-Kent takes every precaution to put up-to-date and correct information on all maps published by the Centre for GIS. However, it does not expressly warranty that the information contained in the map is accurate on the date of publication. All users may use this information at their own risk. The Municipality of Chatham-Kent will not entertain any claims arising out of the use of this map or information.
This map was produced by the Centre for GIS. If you have any questions or comments regarding the information displayed on this map, or you require more information please contact us at: ck.gis@chatham-kent.ca

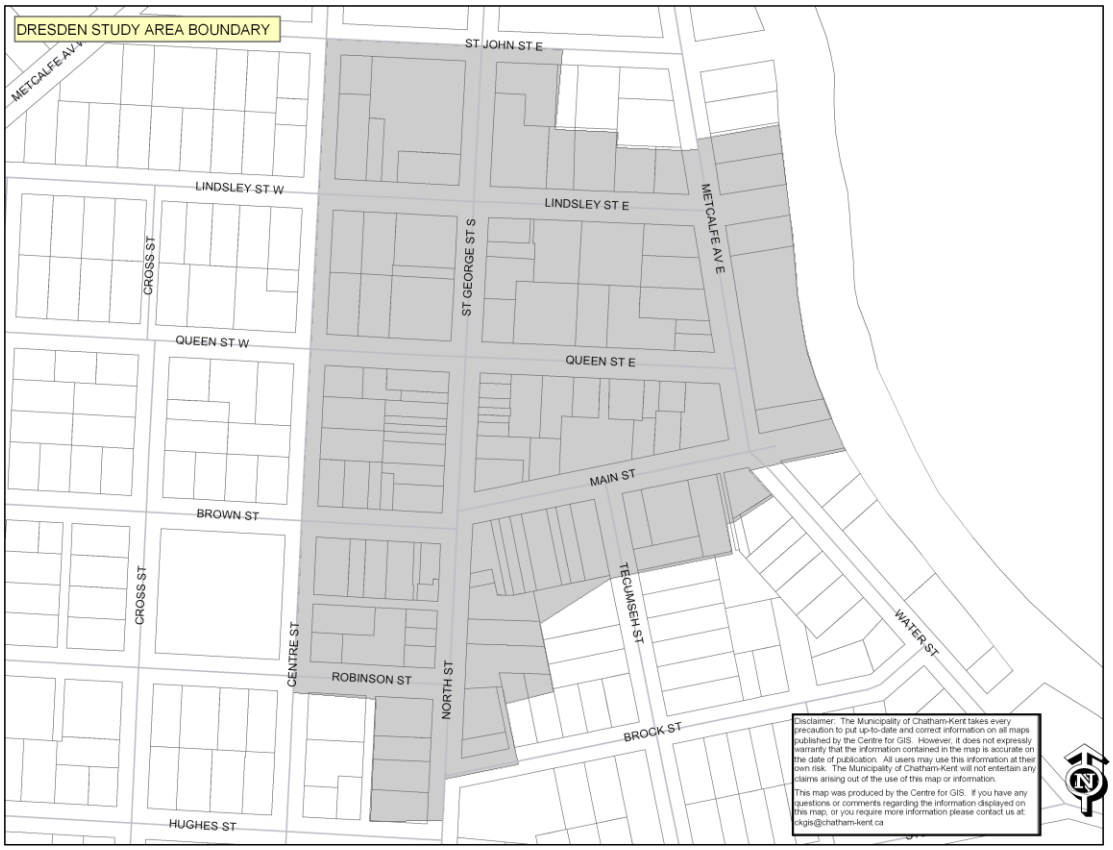
DRESDEN STUDY AREA BOUNDARY
METCALFE AV W
ST JOHN ST E
LINDSLEY ST W
LINDSLEY ST E
METCALFE AV E
CROSS ST
ST GEORGE ST S
QUEEN ST W
QUEEN ST E
MAIN ST
BROWN ST
CROSS ST
TECUMSEH ST
WATER ST
CENTRE ST
ROBINSON ST
NORTH ST
BROCK ST
HUGHES ST
Disclaimer: The Municipality of Chatham-Kent takes every precaution to put up-to-date and correct information on all maps published by the Centre for GIS. However, it does not expressly warranty that the information contained in the map is accurate on the date of publication. All users may use this information at their own risk. The Municipality of Chatham-Kent will not entertain any claims arising out of the use of this map or information.
This map was produced by the Centre for GIS. If you have any questions or comments regarding the information displayed on this map, or you require more information please contact us at: ckgis@chatham-kent.ca
N

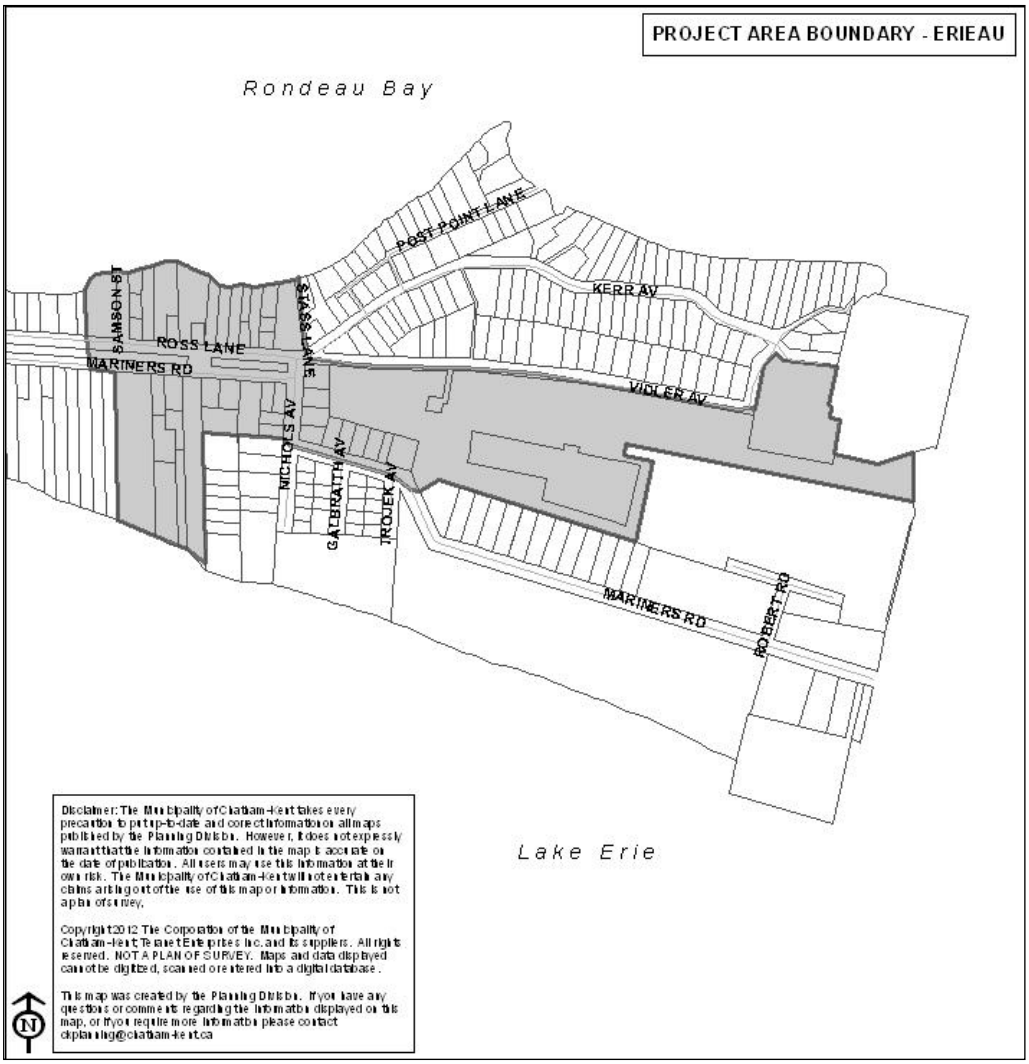
PROJECT AREA BOUNDARY - ERIEAU
Rondeau Bay
POST POINT LANE
KERR AV
SAMSON ST
ROSS LANE
MARINERS RD
ST CLAIR LINE
VIDLER AV
NICHOLS AV
GALBRAITH AV
TROJEK AV
MARINERS RD
ROBERT RD
Lake Erie
Disclaimer: The Municipality of Chatham-Kent takes every precaution to put up-to-date and correct information on all maps published by the Planning Division. However, it does not expressly warrant that the information contained in the map is accurate on the date of publication. All users may use this information at their own risk. The Municipality of Chatham-Kent will not entertain any claims arising out of the use of this map or information. This is not a plan of survey.
Copyright 2012 The Corporation of the Municipality of Chatham-Kent; Teranet Enterprises Inc. and its suppliers. All rights reserved. NOT A PLAN OF SURVEY. Maps and data displayed cannot be digitized, scanned or entered into a digital database.
This map was created by the Planning Division. If you have any questions or comments regarding the information displayed on this map, or if you require more information please contact ckplanning@chatham-kent.ca
N

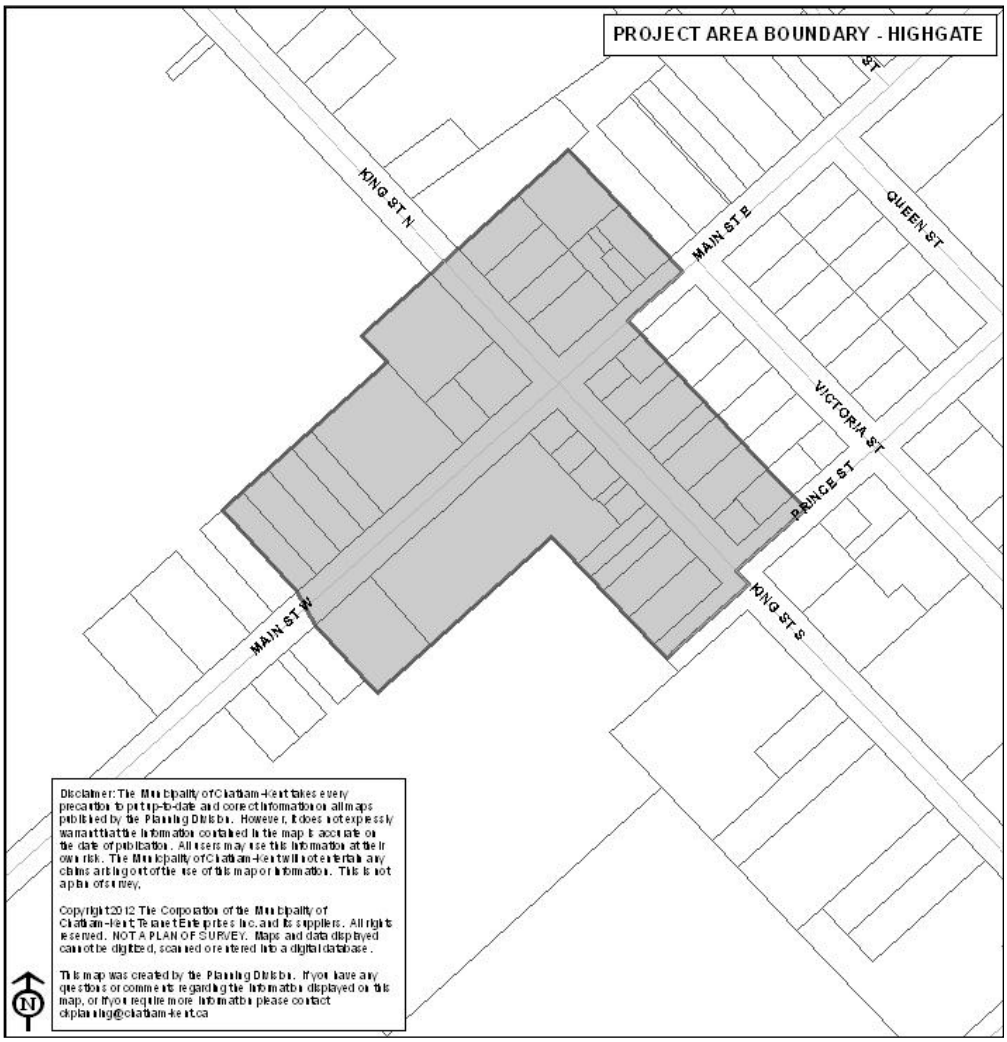
PROJECT AREA BOUNDARY - HIGHGATE
KING ST N
MAIN ST E
QUEEN ST
VICTORIA ST
PRINCE ST
KING ST S
MAIN ST W
Disclaimer: The Municipality of Chatham-Kent takes every precaution to put up-to-date and correct information on all maps published by the Planning Division. However, it does not expressly warrant that the information contained in the map is accurate on the date of publication. All users may use this information at their own risk. The Municipality of Chatham-Kent will not entertain any claims arising out of the use of this map or information. This is not a plan of survey.
Copyright 2012 The Corporation of the Municipality of Chatham-Kent, Teranet Enterprises Inc. and its suppliers. All rights reserved. NOT A PLAN OF SURVEY. Maps and data displayed cannot be digitized, scanned or entered into a digital database.
This map was created by the Planning Division. If you have any questions or comments regarding the information displayed on this map, or if you require more information please contact cdplanning@chatham-kent.ca
N

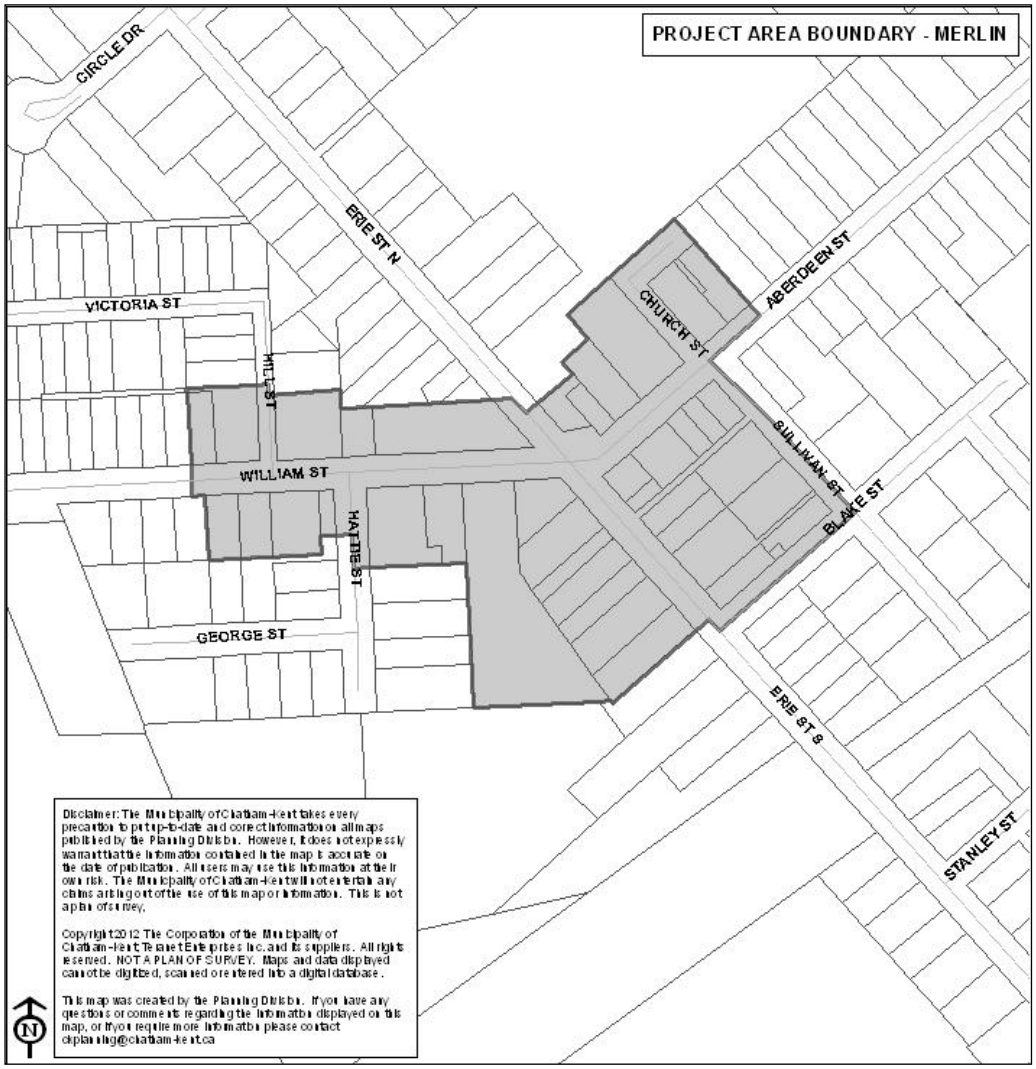
PROJECT AREA BOUNDARY - MERLIN
CIRCLE DR
ERIE ST N
VICTORIA ST
HILL ST
WILLIAM ST
HALLE ST
GEORGE ST
CHURCH ST
ABERDEEN ST
SULLIVAN ST
BLAKE ST
ERIE ST S
STANLEY ST
Disclaimer: The Municipality of Chatham-Kent takes every precaution to put up-to-date and correct information on all maps published by the Planning Division. However, it does not expressly warrant that the information contained in the map is accurate on the date of publication. All users may use this information at their own risk. The Municipality of Chatham-Kent will not entertain any claims arising out of the use of this map or information. This is not a plan of survey.
Copyright 2012 The Corporation of the Municipality of Chatham-Kent; Teranet Enterprises Inc. and its suppliers. All rights reserved. NOT A PLAN OF SURVEY. Maps and data displayed cannot be digitized, scanned or entered into a digital database.
This map was created by the Planning Division. If you have any questions or comments regarding the information displayed on this map, or if you require more information please contact ckplanning@chatham-kent.ca
N

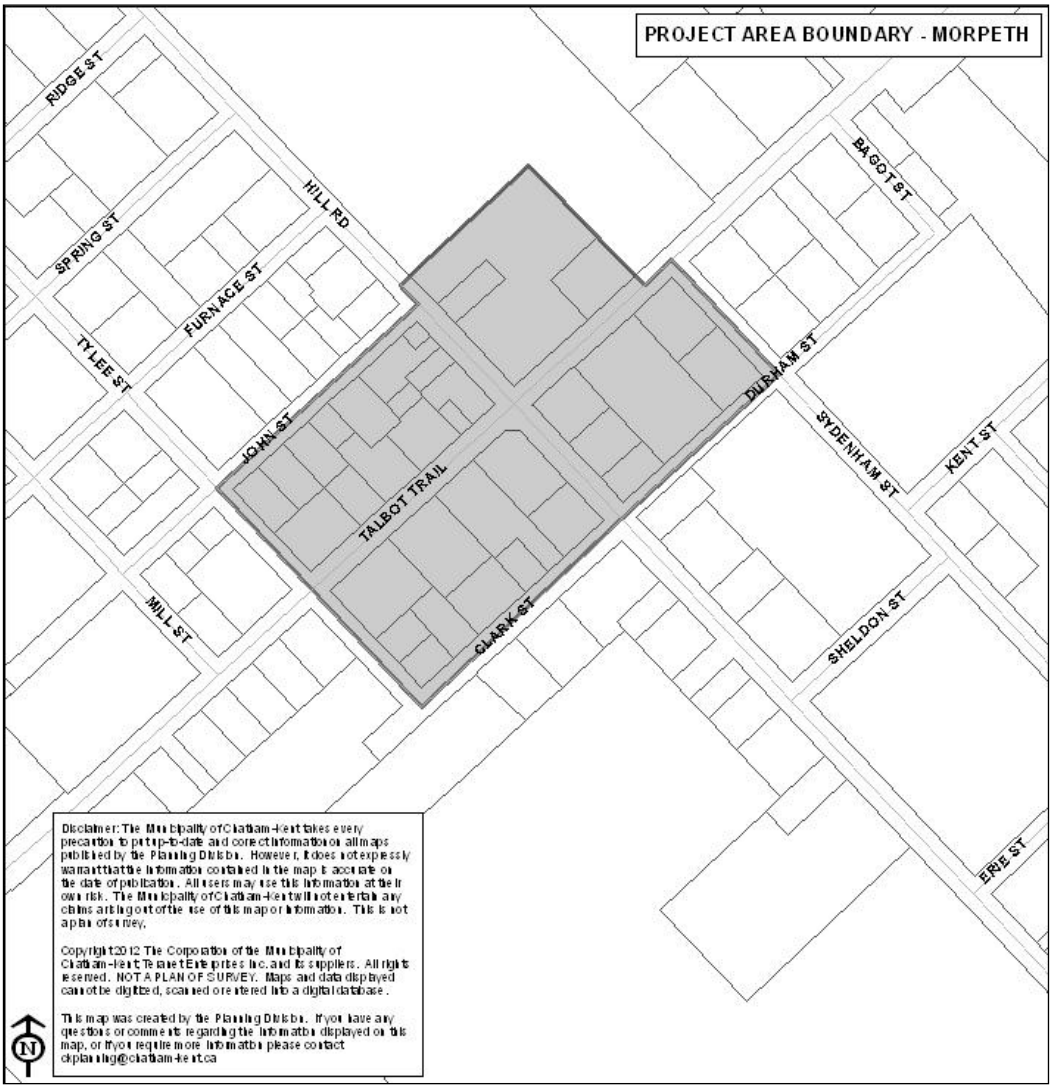
PROJECT AREA BOUNDARY - MORPETH
RIDGE ST
SPRING ST
HILL RD
FURNACE ST
TY LEE ST
JOHN ST
TALBOT TRAIL
MILL ST
CLARK ST
DURHAM ST
BAGOT ST
SYDENHAM ST
KENT ST
SHELDON ST
ERIE ST
Disclaimer: The Municipality of Chatham-Kent takes every precaution to put up-to-date and correct information on all maps published by the Planning Division. However, it does not expressly warrant that the information contained in the map is accurate on the date of publication. All users may use this information at their own risk. The Municipality of Chatham-Kent will not entertain any claims arising out of the use of this map or information. This is not a plan of survey.
Copyright 2012 The Corporation of the Municipality of Chatham-Kent, Teranet Enterprises Inc. and its suppliers. All rights reserved. NOT A PLAN OF SURVEY. Maps and data displayed cannot be digitized, scanned or entered into a digital database.
This map was created by the Planning Division. If you have any questions or comments regarding the information displayed on this map, or if you require more information please contact ckplanning@chatham-kent.ca
N

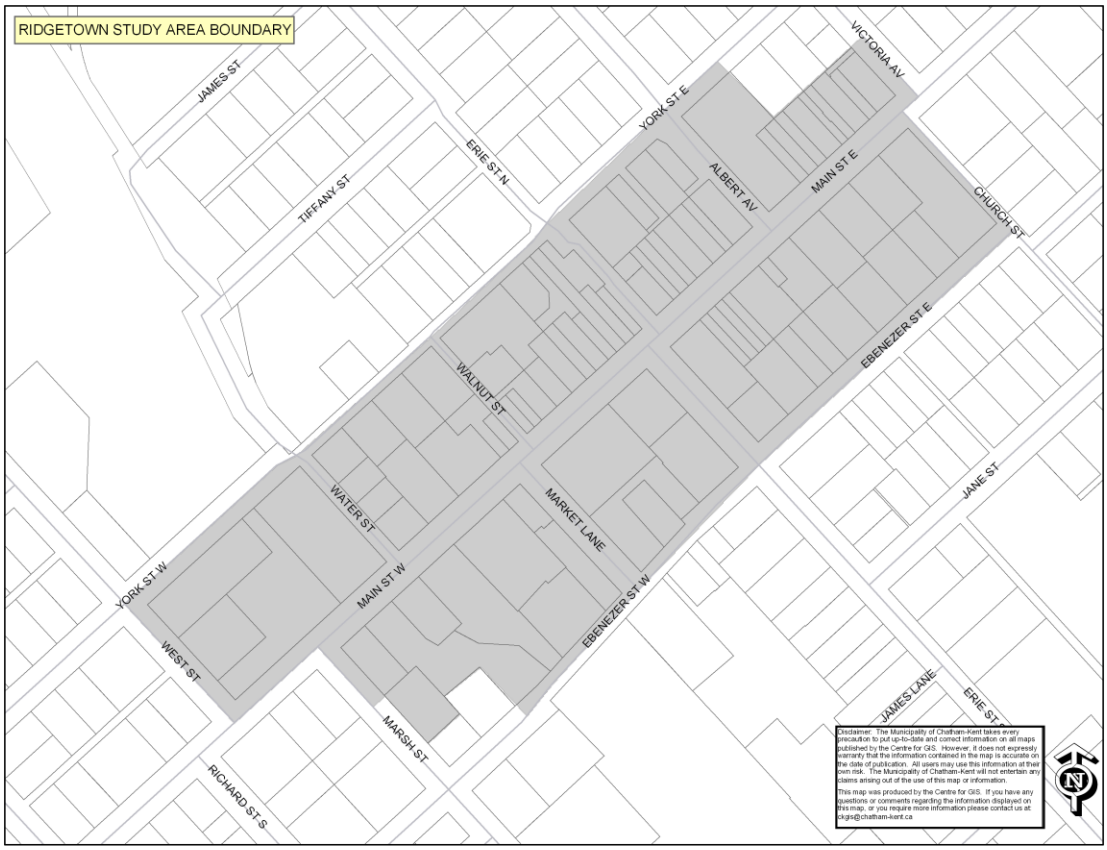
RIDGETOWN STUDY AREA BOUNDARY
JAMES ST
TIFFANY ST
ERIE ST N
YORK ST E
VICTORIA AV
ALBERT AV
MAIN ST E
CHURCH ST
EBENEZER ST E
WALNUT ST
WATER ST
MARKET LANE
JANE ST
YORK ST W
MAIN ST W
EBENEZER ST W
WEST ST
MARSH ST
JAMES LANE
ERIE ST
RICHARD ST S
Disclaimer: The Municipality of Chatham-Kent takes every precaution to put up-to-date and correct information on all maps published by the Centre for GIS. However, it does not expressly warranty that the information contained in the map is accurate on the date of publication. All users may use this information at their own risk. The Municipality of Chatham-Kent will not entertain any claims arising out of the use of this map or information.
This map was produced by the Centre for GIS. If you have any questions or comments regarding the information displayed on this map, or you require more information please contact us at: cfgis@chatham-kent.ca

THAMESVILLE STUDY AREA BOUNDARY
MARY ST
SHERMAN ST
LAMILA ST
FERGUSON ST
ANN ST
LAMILA ST
LONDON RD
LEMUEL ST
RAILWAY ST
VICTORIA ST
ALICE ST
ELIZABETH ST
SARAH ST
VICTORIA RD
Disclaimer: The Municipality of Chatham-Kent takes every precaution to put up-to-date and correct information on all maps published by the Centre for GIS. However, it does not expressly warranty that the information contained in the map is accurate on the date of publication. All users may use this information at their own risk. The Municipality of Chatham-Kent will not entertain any claims arising out of the use of this map or information.
This map was produced by the Centre for GIS. If you have any questions or comments regarding the information displayed on this map, or you require more information please contact us at: ckgis@chatham-kent.ca

TILBURY STUDY AREA BOUNDARY
CENTRE ST W
CENTRE ST E
STATION ST
MILL ST E
MILL ST W
LYON AV
DUFFERIN ST N
END ST
VICTORIA ST
LOUISE ST
ALBERT ST
QUEEN ST N
KELLY CRES
TILBURY ST
ELLA ST N
YOUNG ST
SUPERIOR ST
JAMES ST
PROSPECT ST
CANAL ST S
ELM ST
ST CLAIR ST
FOSTER ST
FORT ST
MARLEE ST
ELLA ST S
LAWSON ST
POPLAR ST
LYON AV
ST JOSEPH CRES
BONNEFACE ST
OAK ST
CANAL ST W
ST MARIE ST
CORYNE ST
FORREST ST
CRAWFORD AV
QUEEN ST S
CATHCART ST
MCLEOD ST
STEWART AV
RICHARDSON AV
DUFRIS AV
LEE AV
BOND AV
N

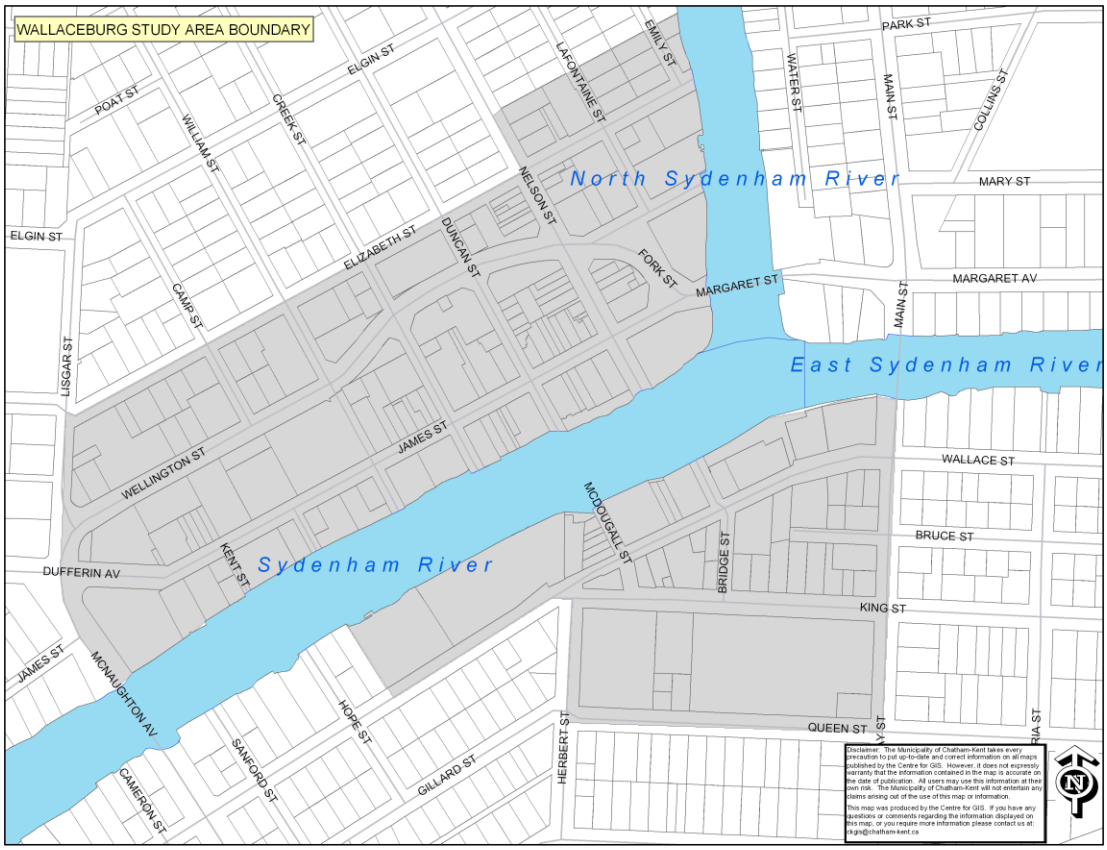
WALLACEBURG STUDY AREA BOUNDARY
ELGIN ST
POAT ST
WILLIAM ST
CREEK ST
LAFONTAINE ST
EMILY ST
WATER ST
MAIN ST
COLLINS ST
PARK ST
North Sydenham River
MARY ST
NELSON ST
ELIZABETH ST
DUNCAN ST
FORK ST
MARGARET ST
MARGARET AV
CAMP ST
LISGAR ST
East Sydenham River
JAMES ST
WELLINGTON ST
WALLACE ST
MCDOUGALL ST
BRUCE ST
KENT ST
Sydenham River
DUFFERIN AV
BRIDGE ST
KING ST
JAMES ST
MCNAUGHTON AV
HOPE ST
QUEEN ST
SANFORD ST
GILLARD ST
HERBERT ST
CAMERON ST
RIA ST
Disclaimer: The Municipality of Chatham-Kent takes every precaution to put up-to-date and correct information on all maps published by the Centre for GIS. However, it does not expressly warranty that the information contained in the map is accurate on the date of publication. All users may use this information at their own risk. The Municipality of Chatham-Kent will not entertain any claims arising out of the use of this map or information.
This map was produced by the Centre for GIS. If you have any questions or comments regarding the information displayed on this map, or you require more information please contact us at: cfgis@chatham-kent.ca

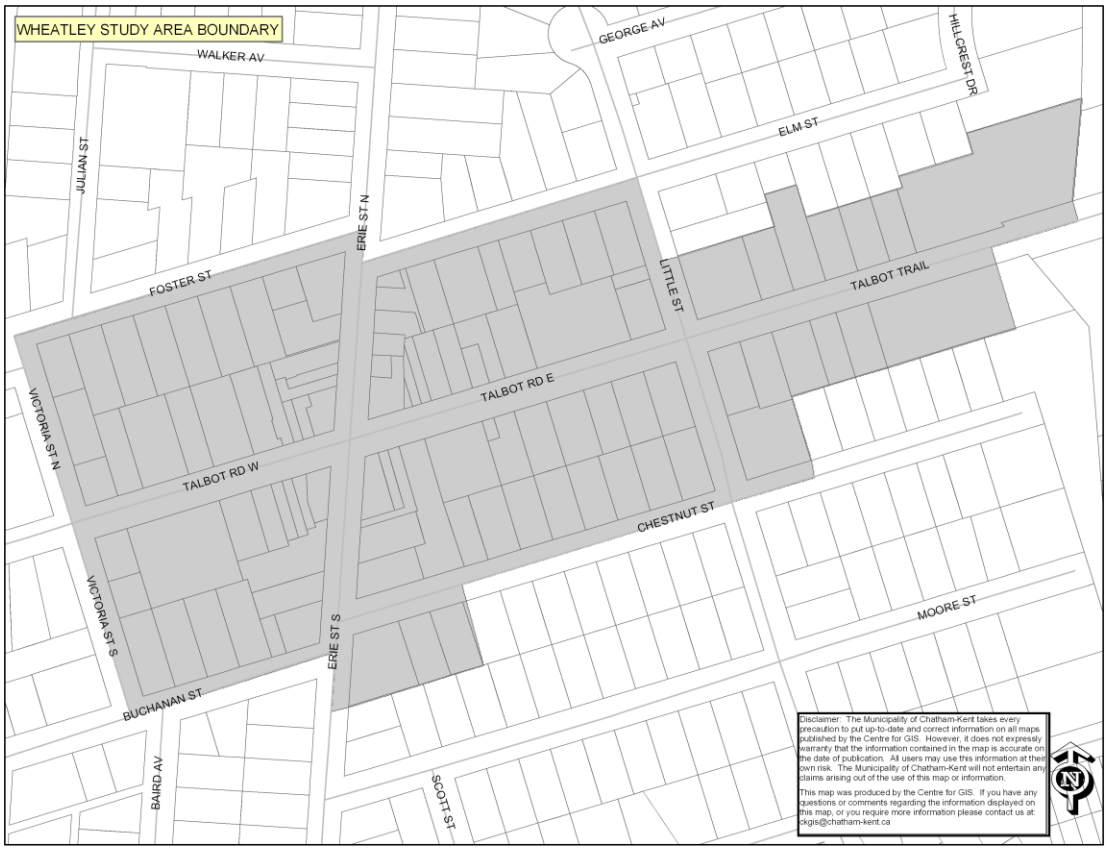
WHEATLEY STUDY AREA BOUNDARY
WALKER AV
GEORGE AV
HILLCREST DR
ELM ST
JULIAN ST
ERIE ST N
FOSTER ST
LITTLE ST
TALBOT TRAIL
TALBOT RD E
VICTORIA ST N
TALBOT RD W
CHESTNUT ST
VICTORIA ST S
ERIE ST S
MOORE ST
BUCHANAN ST
BAIRD AV
SCOTT ST
Disclaimer: The Municipality of Chatham-Kent takes every precaution to put up-to-date and correct information on all maps published by the Centre for GIS. However, it does not expressly warranty that the information contained in the map is accurate on the date of publication. All users may use this information at their own risk. The Municipality of Chatham-Kent will not entertain any claims arising out of the use of this map or information.
This map was produced by the Centre for GIS. If you have any questions or comments regarding the information displayed on this map, or you require more information please contact us at: ckgis@chatham-kent.ca