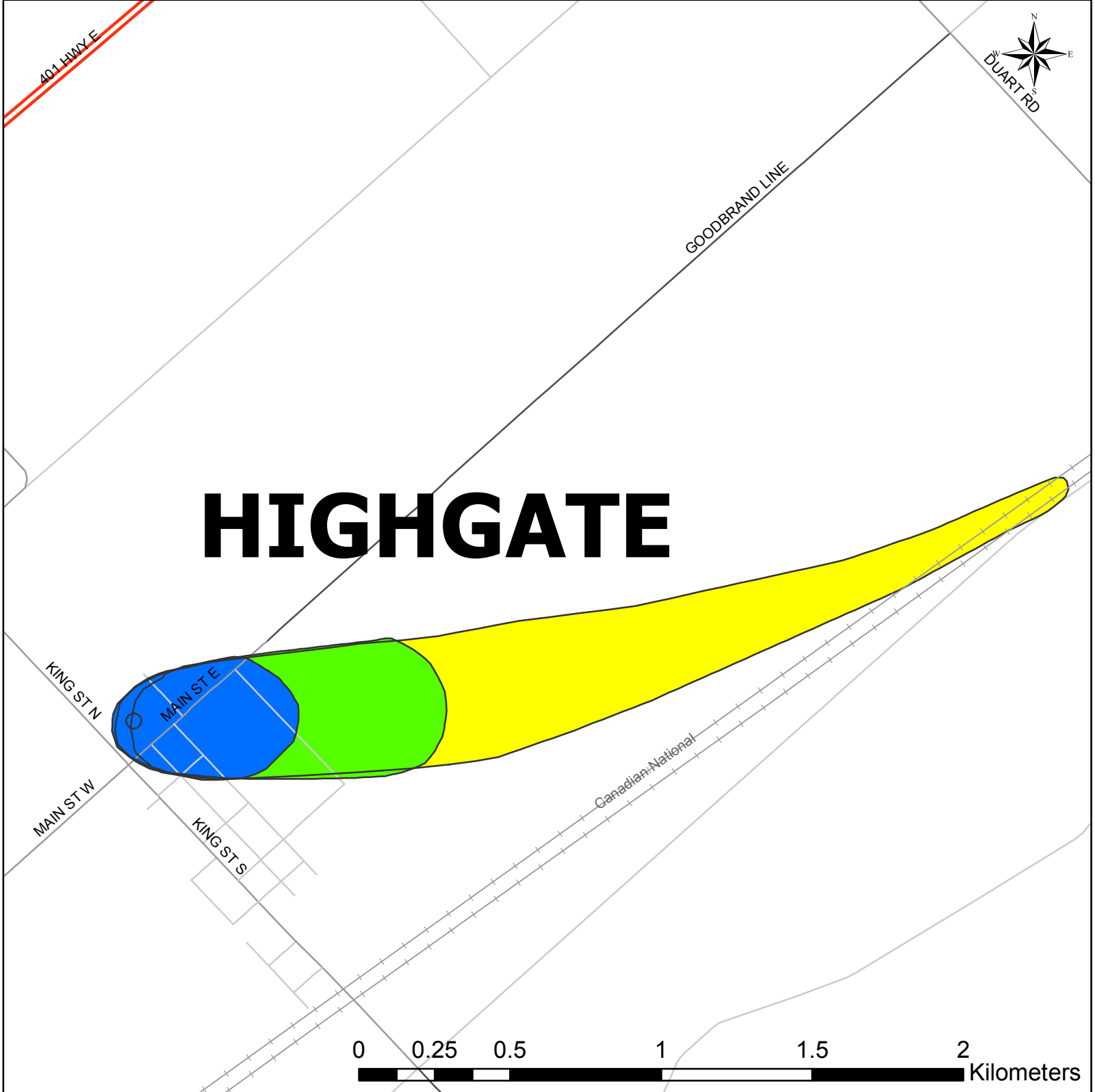
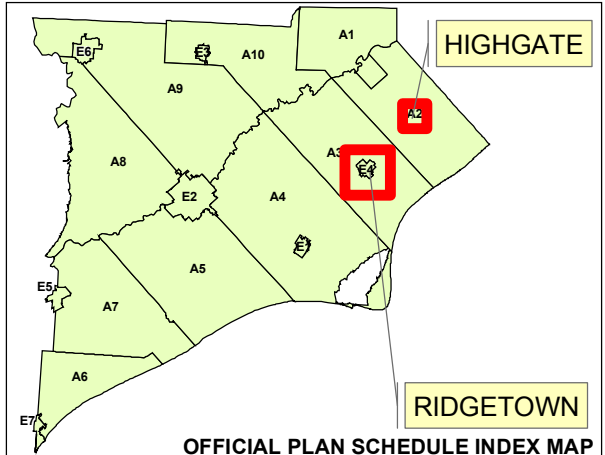


RIDGETOWN




HIGHGATE



Legend

	ROAD NETWORK		Watercourses
	401		2 YEAR TIME OF TRAVEL
	Primary Urban Areas		5 YEAR TIME OF TRAVEL
	Railroads		10 YEAR TIME OF TRAVEL

MUNICIPALITY OF CHATHAM-KENT
WELLHEAD PROTECTION



SCHEDULE D1
RIDGETOWN & HIGHGATE

Date Printed: July 13, 2007
 Projection: NAD 83 ZONE 17N

Disclaimer: The Municipality of Chatham-Kent takes every precaution to put up-to-date and correct information on all maps published by Corporate Applications. However, it does not expressly warranty that the information contained in the map is accurate on the date of publication. All users may use this information at their own risk. The Municipality will not entertain any claims arising out of the use of this map or information.