


ESSEX, CHATHAM-KENT GROUNDWATER STUDY

Legend

- 25 Year Capture Zone
- Residential Area
- Regional Contaminant Inventory Location

ID#	NAICS CODES	DESCRIPTION
(1)	422710	Bulk Fuel Storage (UST / AST)
(5)	811111	General Auto Repairs



The information conveyed by this map is regional in nature and is not suitable for use in site specific evaluations. The map should only be interpreted in conjunction with the accompanying written report.
© 2003 Queen's Printer for Ontario

HIGHGATE W.H.P.A. Land Use

Note:
The information conveyed by this map is regional in nature and is not suited for the use in site specific evaluations. Map should only be interpreted in conjunction with accompanying written report.

Digital Mapping Sources:
Base Mapping Features - Ministry of the Environment
Water Well Information - Ministry of the Environment

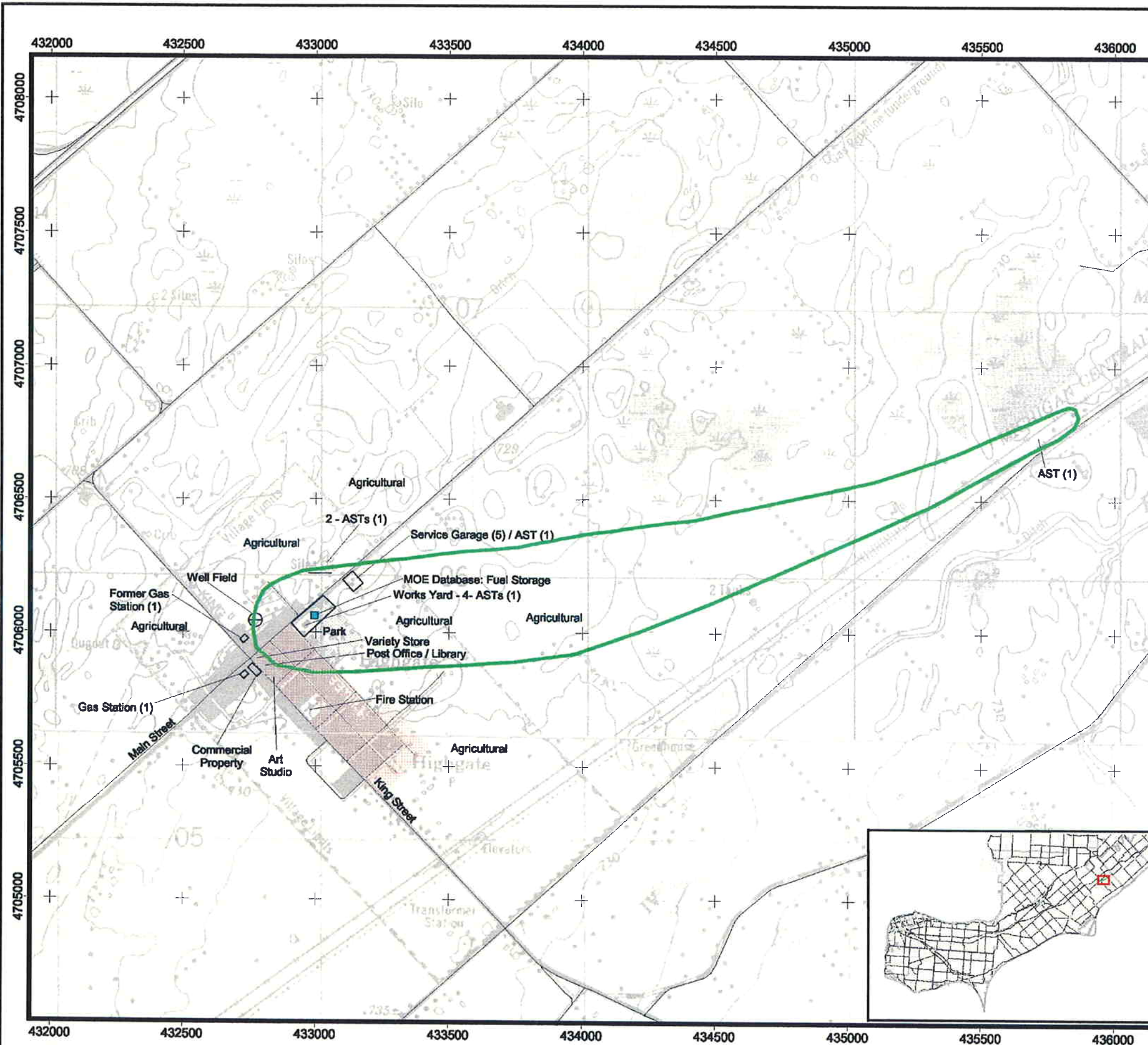
© 2003 Queen's Printer For Ontario

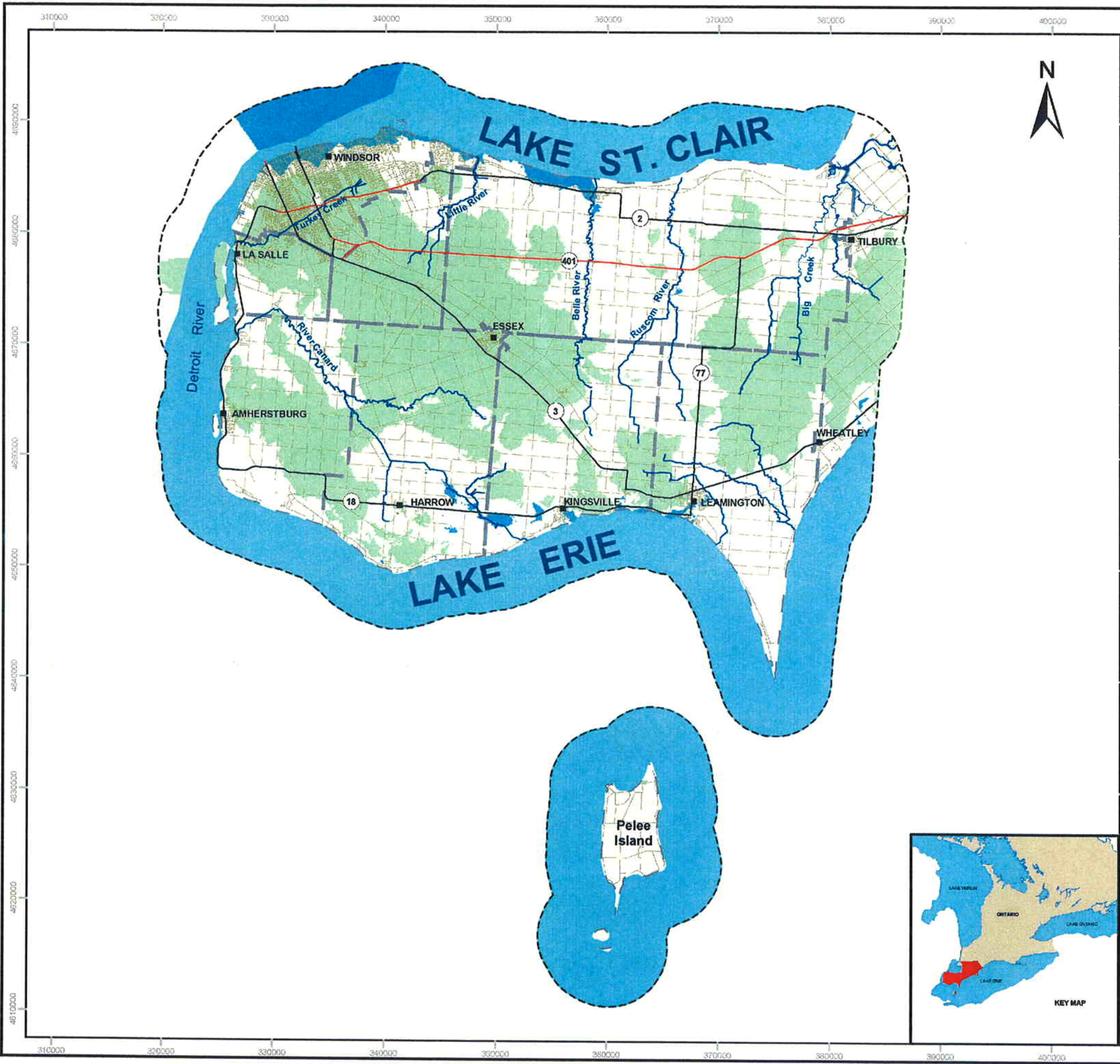


24

JANUARY 2004

Projection: UTM NAD83 ZONE 17





ESSEX, CHATHAM-KENT GROUNDWATER STUDY

Legend

- (-) Discharge (m)
 - 13 - -3
- Transition Zone (m)
 - 3 - 3
- (+) Recharge (m)
 - 3 - 45

RECHARGE-DISCHARGE CONTACT AQUIFER

Note:
The information conveyed by this map is regional in nature and is not suited for the use in site specific evaluations. Map should only be interpreted in conjunction with accompanying written report.

Digital Mapping Sources:
Base Mapping Features - Ministry of the Environment
Water Well Information - Ministry of the Environment

© 2003 Queen's Printer For Ontario



25A
JANUARY 2004

