

ESSEX, CHATHAM-KENT GROUNDWATER STUDY

Legend

- Essex County
- Municipality of Chatham-Kent
- Lambton County
- Middlesex County
- Elgin County
- Highway
- Major Road
- Minor Road
- Analysis Area
- Municipal Boundaries
- Lakes
- River

STUDY AREA

Note:
The information conveyed by this map is regional in nature and is not suited for the use in site specific evaluations. Map should only be interpreted in conjunction with accompanying written report.

Digital Mapping Sources:
Base Mapping Features - Ministry of the Environment

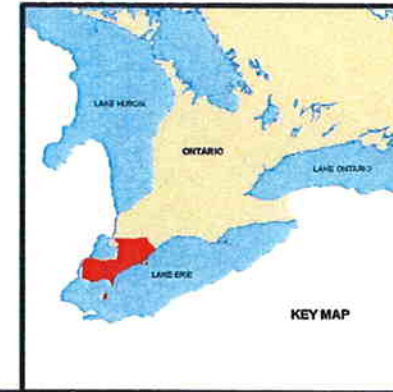
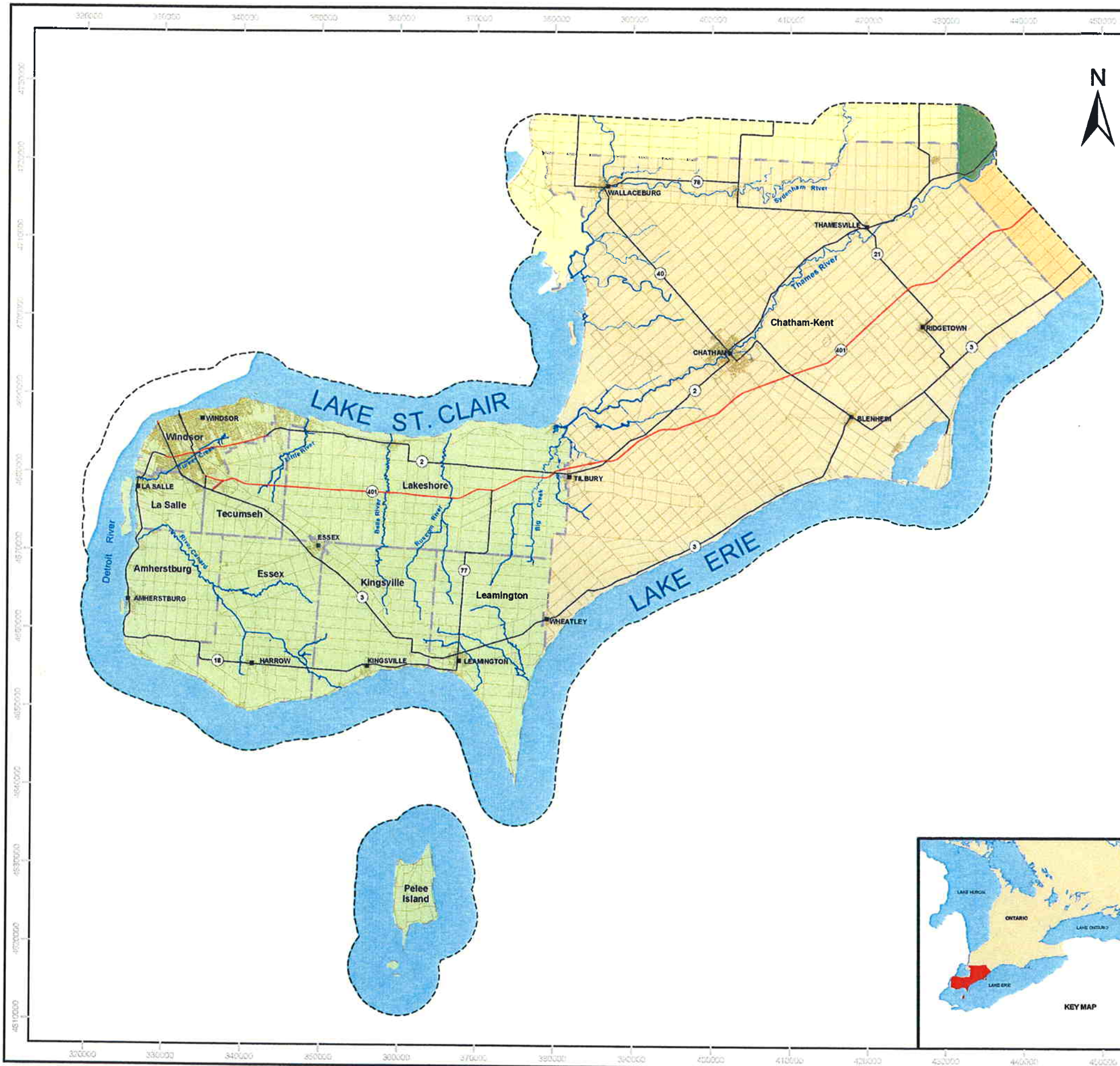
© 2003 Queen's Printer For Ontario



1:500 000

1
JANUARY 2004








Projection: UTM NAD83 ZONE 17



ESSEX, CHATHAM-KENT GROUNDWATER STUDY

Legend

Surface Elevation (masl)


-  174 - 180
-  181 - 190
-  191 - 200
-  201 - 210
-  211 - 220
-  221 - 230
-  5m Contour

TOPOGRAPHIC MAP

Note:
The information conveyed by this map is regional in nature and is not suited for the use in site specific evaluations. Map should only be interpreted in conjunction with accompanying written report.

Digital Mapping Sources:
Base Mapping Features - Ministry of the Environment
Water Well Information - Ministry of the Environment

© 2003 Queen's Printer For Ontario



1:350 000

2A

JANUARY 2004

Projection: UTM NAD83 ZONE 17

